

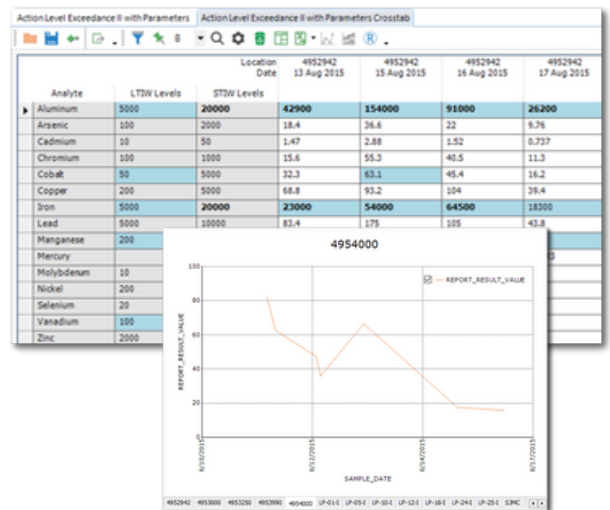
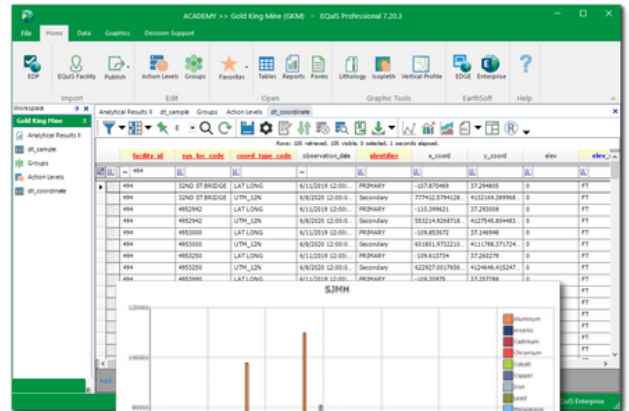


Advanced Data Management for Decision Support and Data Analysis

EQulS Professional is a powerful software user interface for checking, editing, loading, analyzing, reporting, and visualizing environmental and geotechnical data. Power users and administrators use EQulS Professional to manage EQulS databases, reference values, action levels, groups, reports, graphs and graphics, and many data imports. Custom reports can be created and published in EQulS Professional to be available across other EQulS applications.

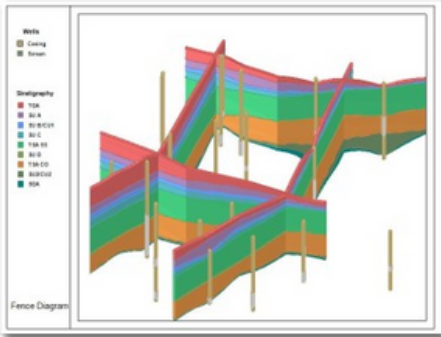
Powerful Data Management

- Connect directly to data, reference, and system tables in the EQulS database.
- Import and export data in a wide variety of formats including USEPA regions, state agencies, GeoTracker, and many others.
- Check, edit, and review data.
- Customize output and analyses using data grouped by chemicals, locations, materials, and sample types.
- Create action levels based on formulas or parameters (such as hardness, temperature, and pH) for use in Action Level Exceedance Reports.
- Design, build, and publish a variety of reports, graphs, charts, maps, and tables.
- Select from our extensive library of 100s of pre-built reports.
- Create ad-hoc or prepared Crosstab reports.
- Use advanced graphics, data visualization, and decision support tools.

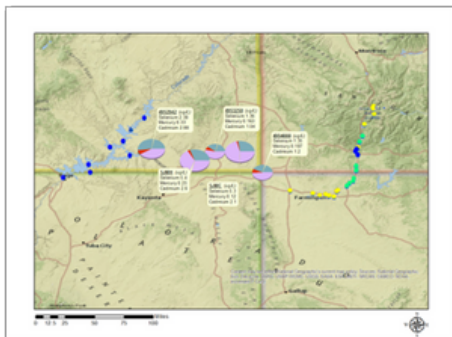


Professional License Libraries

EQulS Professional is licensed in several library configurations that determine the available file formats, data analysis tools, other EQulS components, and graphic applications and interfaces.

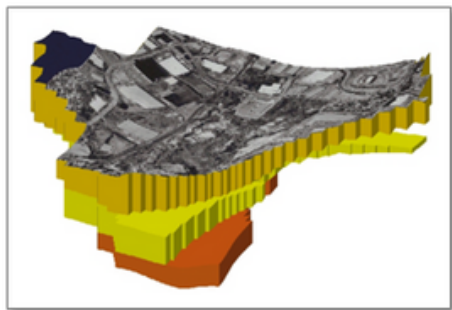


Standard Library features the EQulS Data Processor (EDP) and 100s of reports and free formats. Upgrade to add either data or graphic components or both (combined libraries).



Data and Graphics Library licenses provide additional access to other EQulS products, including:

- Data Qualification Module (DQM) for data validation
- Sample Planning Module (SPM) for planning tasks/activities
- EQulS for ArcGIS interface
- EQulS for AutoCAD interface




Optional Decision Support products work with Professional libraries and include:

- EnviroInsite (EI) for data visualization and analyses. EI boring logs, spider diagrams, Piper diagrams, and Stiff diagrams can be accessed through EQulS Professional or Enterprise.
- Alive for biological and ecological data.
- Risk3T for environmental and human health risk assessment.

Third party software interfaces are licensed in Professional libraries and connect various government, hydrogeological, statistical, visualization, and modeling systems to EQulS for data export and/or import.

- Leapfrog
- Surfer
- RockWorks
- Google Earth
- EVS
- GMS
- gINT
- and many more



Microsoft
Partner

